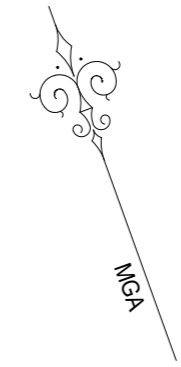
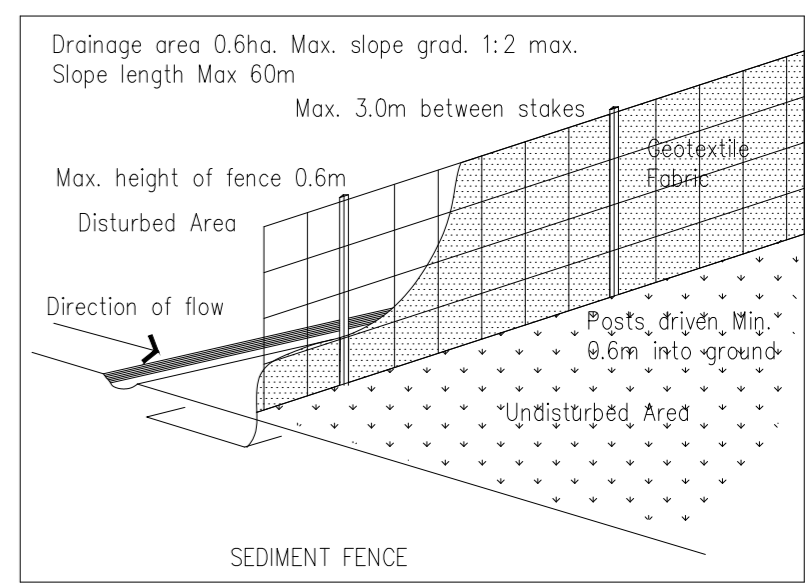
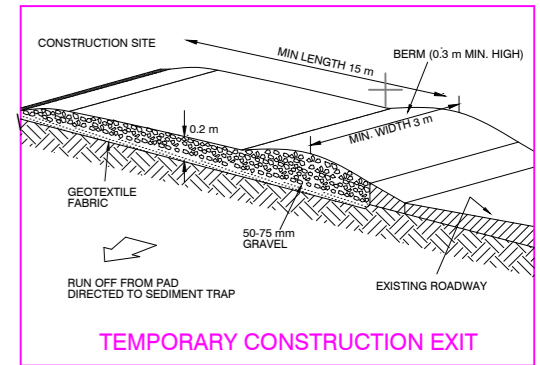
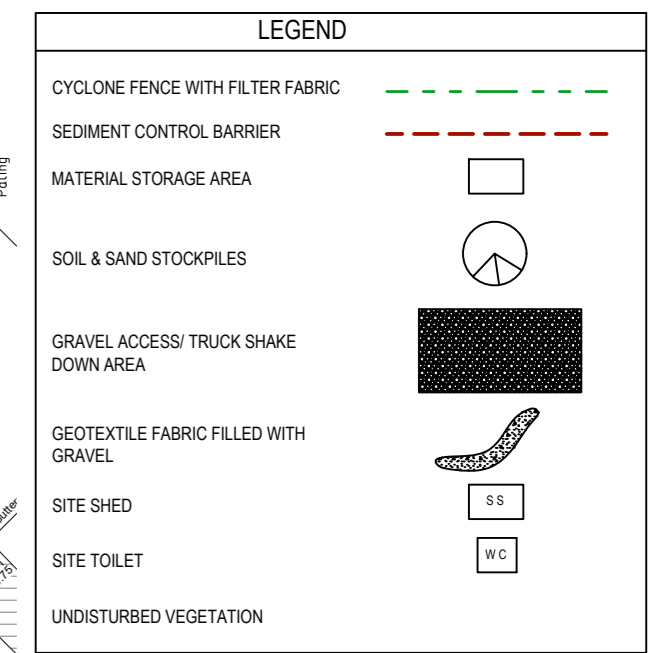


PROVIDE SIGNAGE TO SITE TO ALLOW DELIVERY TRUCKS TO KNOW WHERE TO ENTER AND EXIT THE SITE

gravel access truck shake down area

ROCHESTER STREET (20.115m WIDE)



9A / 22 HUDSON AVE CASTLE HILL
NSW 2153 ACN 156 168 740
BUILDERS LICENCE No. 246775C
M 0433 464 784
P (02) 8080 8249
E INFO@KUBERHOMES.COM.AU

NOTES:
COPYRIGHT RESERVED. NO PART OF THESE PLANS MAY BE REPRODUCED OR COPIED IN ANY FORM WITHOUT WRITTEN PERMISSION FROM KUBER HOMES PTY LTD. ALL DIMENSIONS ARE IN MILLIMETRES UNLESS NOTED OTHERWISE.
THIS DRAWING IS TO BE READ IN CONJUNCTION WITH THE SPECIFICATION AND ENGINEER'S DETAILS, IF APPLICABLE.
FIGURED DIMENSIONS TO BE TAKEN IN PREFERENCE TO SCALING.
BUILDER TO VERIFY ALL DIMENSIONS ON SITE.

KUBER HOMES PTY LTD WILL TAKE NO RESPONSIBILITY FOR ANY VERBAL DISCUSSIONS OR INSTRUCTIONS. ALL CHANGES AND INCLUSIONS MUST BE DOCUMENTED IN WRITING.
IT IS THE RESPONSIBILITY OF THE OWNER TO ENSURE THAT THE LAYOUT AND ALL INCLUSIONS ARE CORRECT.
DETAILS SHOWN ON THESE PLANS ARE INTENDED TO BE ACCURATE - HOWEVER INFORMATION WRITTEN INTO INDIVIDUAL CONTRACTS/ QUOTES WILL TAKE PRECEDENCE OVER PLANS.

SHEET NAME:
EROSION AND SEDIMENT CONTROL PLAN

MR. R AND MRS. N CHIB
38 ROCHESTER STREET
STRATHFIELD NSW 2135 LOT 1 DP 950953
STRATHFIELD MUNICIPAL COUNCIL

scale: 1:200 @ A2 amendment sheet no:
drawn by: AF **H - ESC**
issued: 26.01.2022 OF 9
job no: -- STAGE: DEVELOPMENT APPLICATION