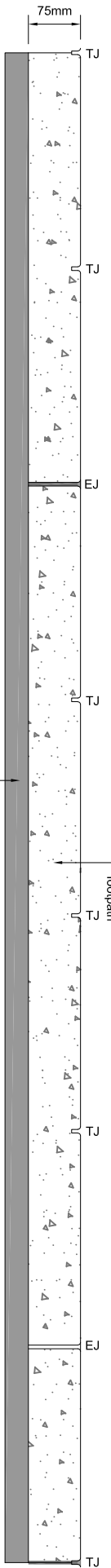


PLAN VIEW

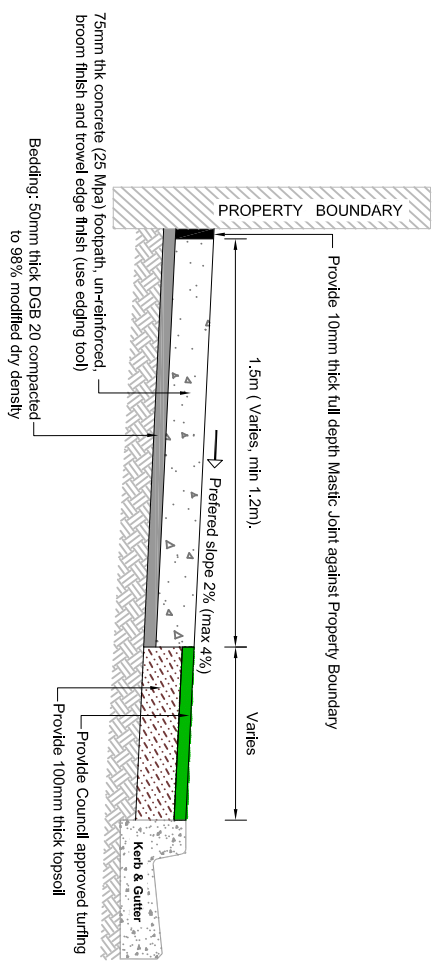


(Note: Dummy joint shall be 10mm wide and 30mm deep)

SECTION A-A

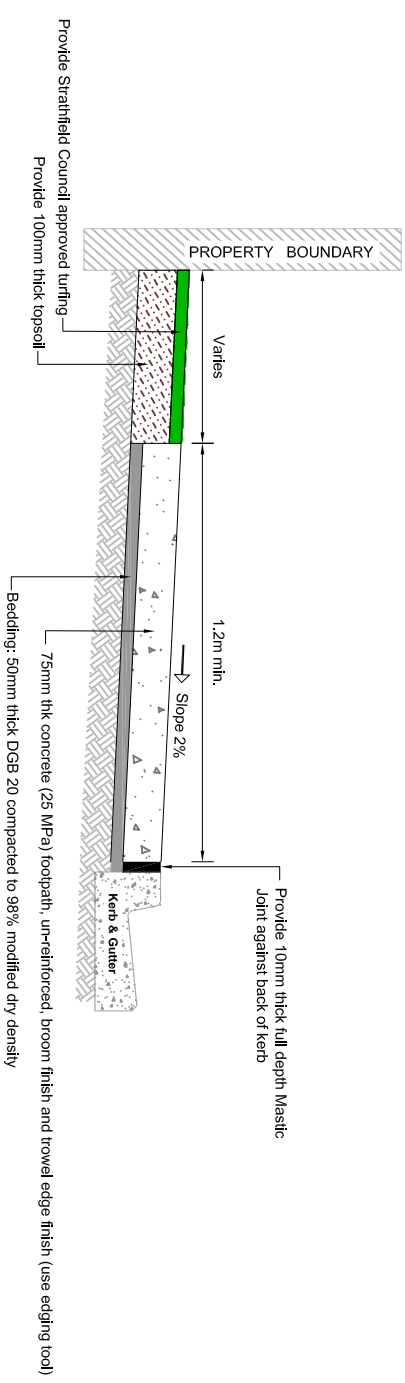
NOTES:

1. Prior to excavation, an Initial Inspection with Council's Engineer or representative **(HOLD POINT)**
2. Formwork is to be inspected and approved by Council's Engineer or representative prior to pouring of concrete. **(HOLD POINT)**
3. Concrete surfaces are to be broom finished.
4. Minimum concrete strength to be 25 MPa.
5. Expansion joints shall be 10mm wide full depth mastic asphalt.



SECTION B-B

(Footpath next to property boundary)



SECTION B-B

(Footpath next to kerb)

		265, Homebush Road, Strathfield, NSW 2135 Ph: (02) 9748 9999 Fax: (02) 9764 1034		Surveyed By : _____ Drawn & Designed By : _____ Approved By : _____		TITLE : STORMWATER DRAINAGE PITS PROJECT : ENGINEERING DRAWINGS STRATHFIELD LGA		PLAN No : _____ Scale 1:250 DATE : _____ DATE : _____		CIVIL/CAD Manager Title/Name AutoCAD (2018) Title/Name Revision Details Drawn Approved Date		This drawing is the property of Strathfield Council. Written permission must be obtained for any reproduction, duplication, amendments or otherwise to all or part of this drawing. This drawing is not to be used for any other purpose.		PROJECT NO SHEET NO VERSION	
														2 A	