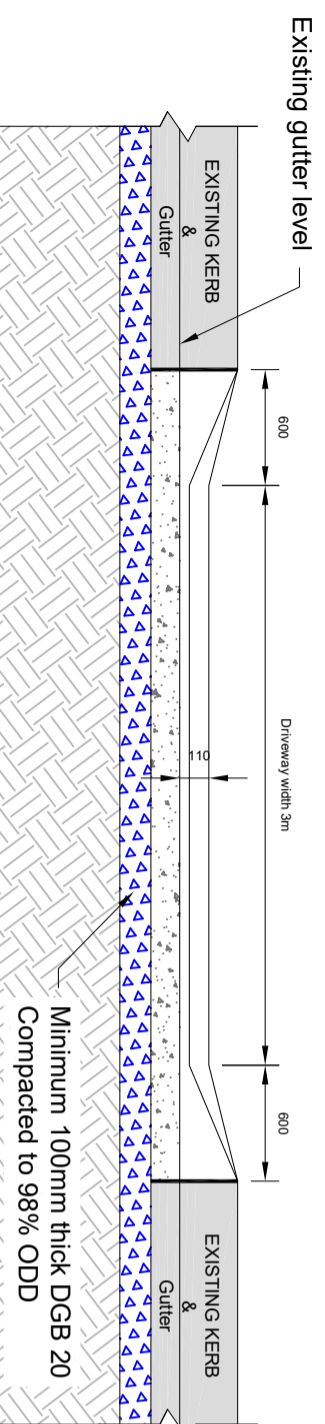
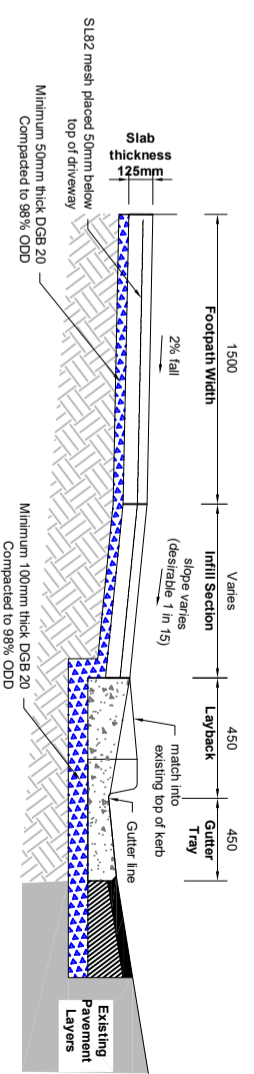


ROADWAY

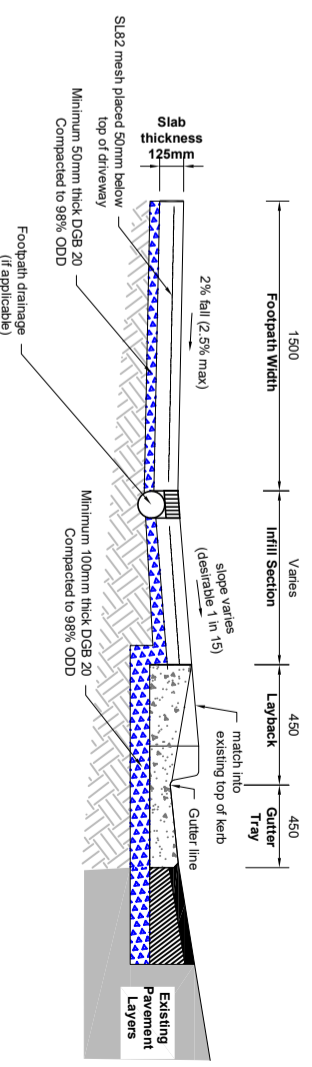
PLAN VIEW



Section B-B



Section A-A (Standard)



Section A-A (Reverse Fall)

NOTES:

1. All dimensions are in millimeters
2. Concrete strength shall not be less than 32MPa
3. Driveways are to be no closer than:
 - 6m from tangent point of kerb returns
 - 0.5m from stormwater inlets
 - 0.5m from electrical turrets
 - 1.2m from telestra pits
 - 1.2m from electrical poles
 - 2m from trees

- For service pits to be contained within driveway and within 1.2m of apron, written approval from the relevant service authority must be obtained and submitted to council with crossing application
4. For slab thickness, driveway & laybacks and reinforcement, refer to drawing provided
 5. Formwork is to be inspected and approved by council prior to pouring concrete (hold point)
 6. All concrete placement must be compacted using rod or immersion type vibrator for each pour. A stand-by immersion type vibrator is to be held on work site at all times in case of breakdown
 7. Forming of the kerb lip shall be carried out with timber forms. Council will not accept the use of a vertical excavation face as formwork.
 8. When all the works are completed, the edges of the driveway crossing are to be backfilled and compacted with suitable soil and turred to match driveway levels
 9. Driveway crossing must be fenced off until completed for public safety and alternative access for pedestrians must be provided at all time
 10. Damage to existing footpaths require full panel replacement to the nearest transverse dummy joint to match existing
 11. All the works shall be done to the satisfaction of Strathfield Council or Council's representative
 12. One driveway per residential property.
 13. Applicant has to write to Strathfield Council, if they can not follow this specification and Council will consider the requests case by case on merit basis.
 14. Prior to works, approval needs to be obtained from Council Engineer or representative.

Surveyed By :	TITLE : DRIVEWAY DETAILS
Drawn & Designed By :	PROJECT : ENGINEERING DRAWINGS
Approved By :	STRATHFIELD LGA

PLAN No :	Scale	DATE : A/D	Author	Checker	Drawn	Revised	Date	PROJECT NO
	As per books							1
								B

This drawing is the property of Strathfield Council. Written permission must be obtained for any reproduction, duplication, amendments or otherwise to all or part of this drawing. This drawing is not to be used for any other purpose.